①三宮町１丁目～②相生高架西

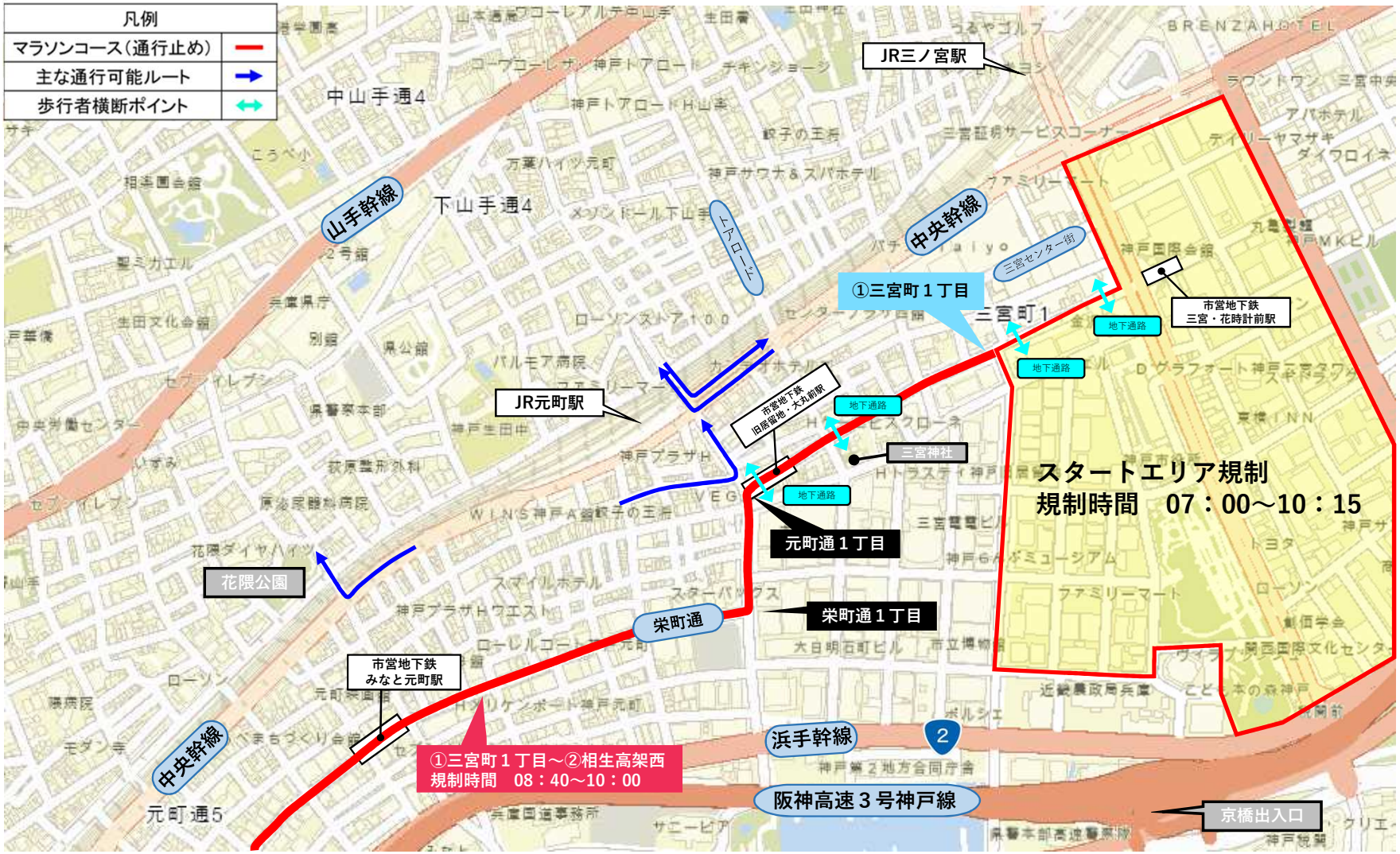

GSI, Esri, HERE, Garmin, Foursquare, GeoTechnologies, Inc, METI/NASA, USGS

①三宮町１丁目～②相生高架西

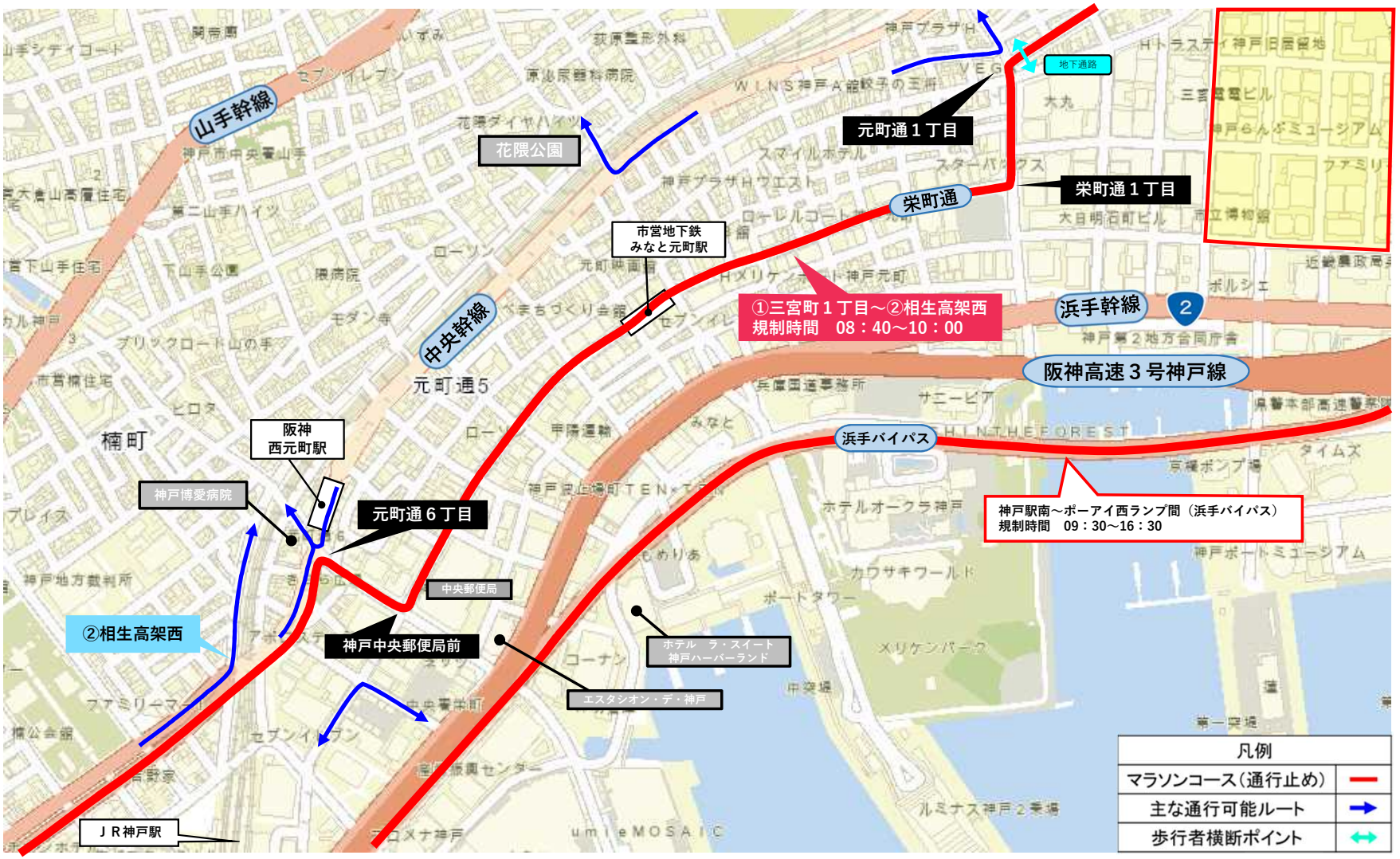

GSI, Esri, HERE, Garmin, Foursquare, GeoTechnologies, Inc, METI/NASA, USGS

②相生高架西～③西市民病院

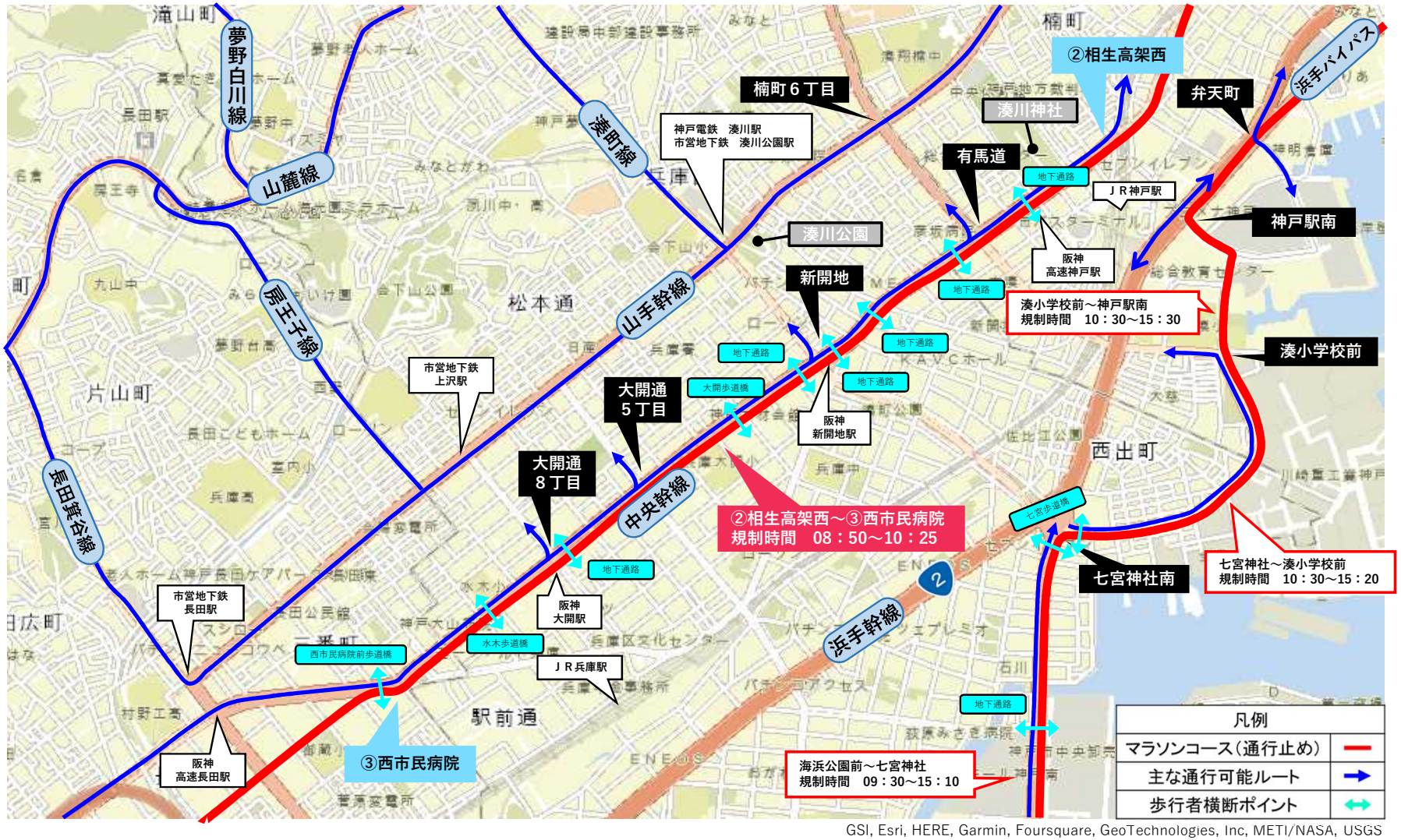

GSI, Esri, HERE, Garmin, Foursquare, GeoTechnologies, Inc, METI/NASA, USGS

③西市民病院～④村雨橋東詰

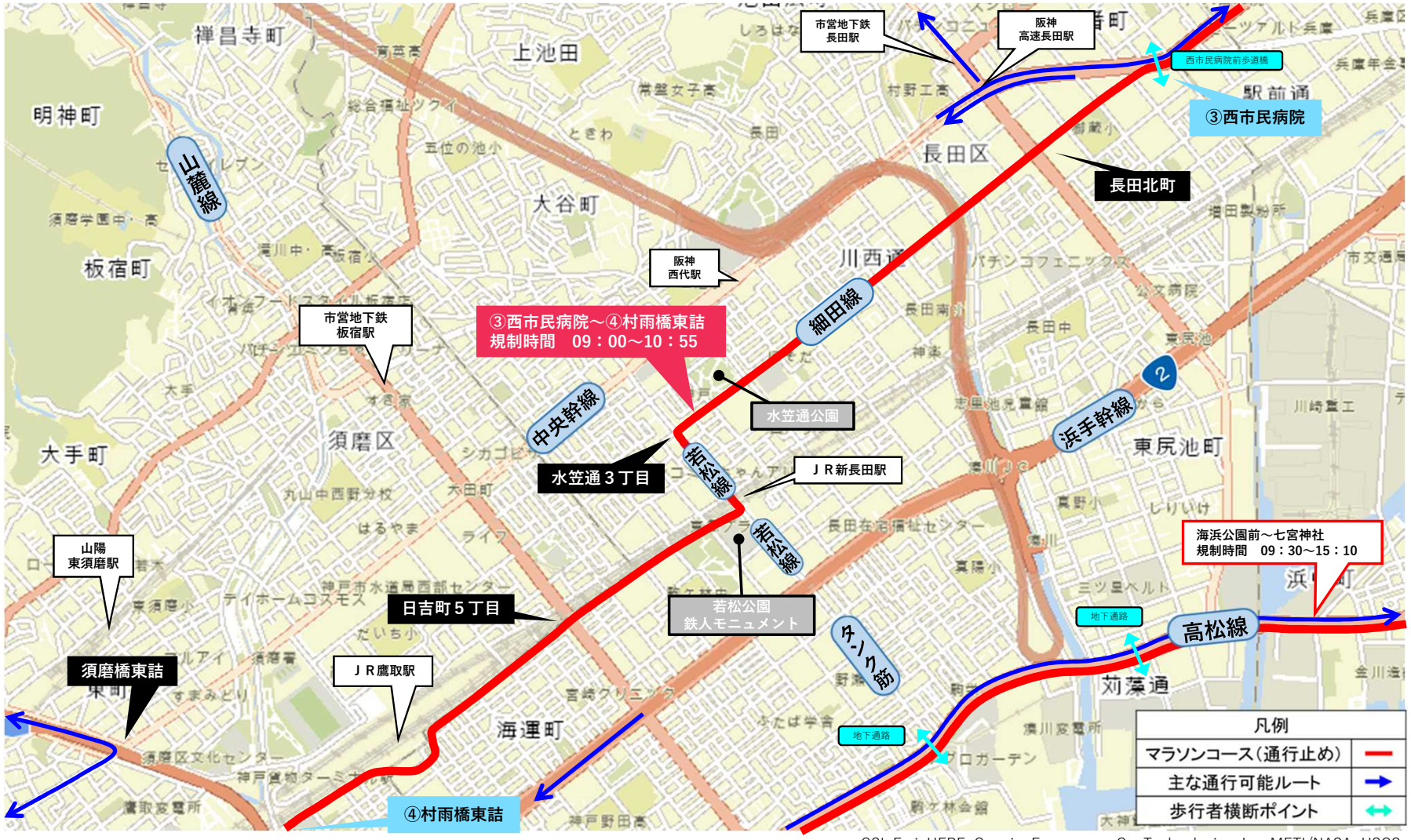

GSI, Esri, HERE, Garmin, Foursquare, GeoTechnologies, Inc, METI/NASA, USGS

④村雨橋東詰～⑤天神橋東詰

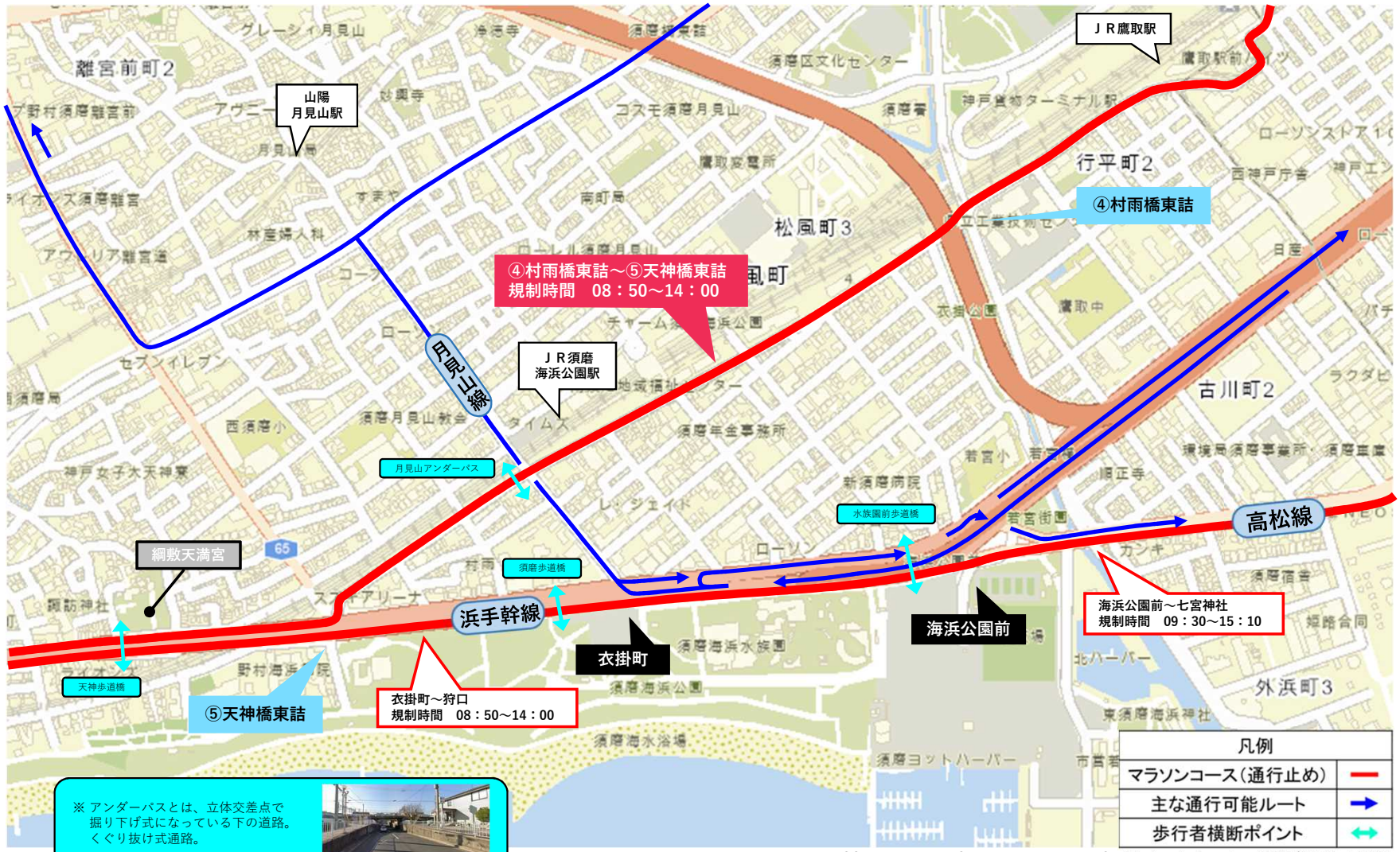

※ アンダーパスとは、立体交差点で
掘り下げ式になっている下の道路。
くぐり抜け式通路。

⑥衣掛町～⑦狩口

GSI, Esri, HERE, Garmin, Foursquare, GeoTechnologies, Inc, METI/NASA, USGS

⑥衣掛町～⑦狩口

GSI, Esri, HERE, Garmin, Foursquare, GeoTechnologies, Inc, METI/NASA, USGS

⑥衣掛町～⑦狩口

GSI, Esri, HERE, Garmin, Foursquare, GeoTechnologies, Inc, METI/NASA, USGS

⑥衣掛町～⑦狩口

GSI, Esri, HERE, Garmin, Foursquare, GeoTechnologies, Inc, METI/NASA, USGS

⑧海浜公園前～⑨七宮神社南

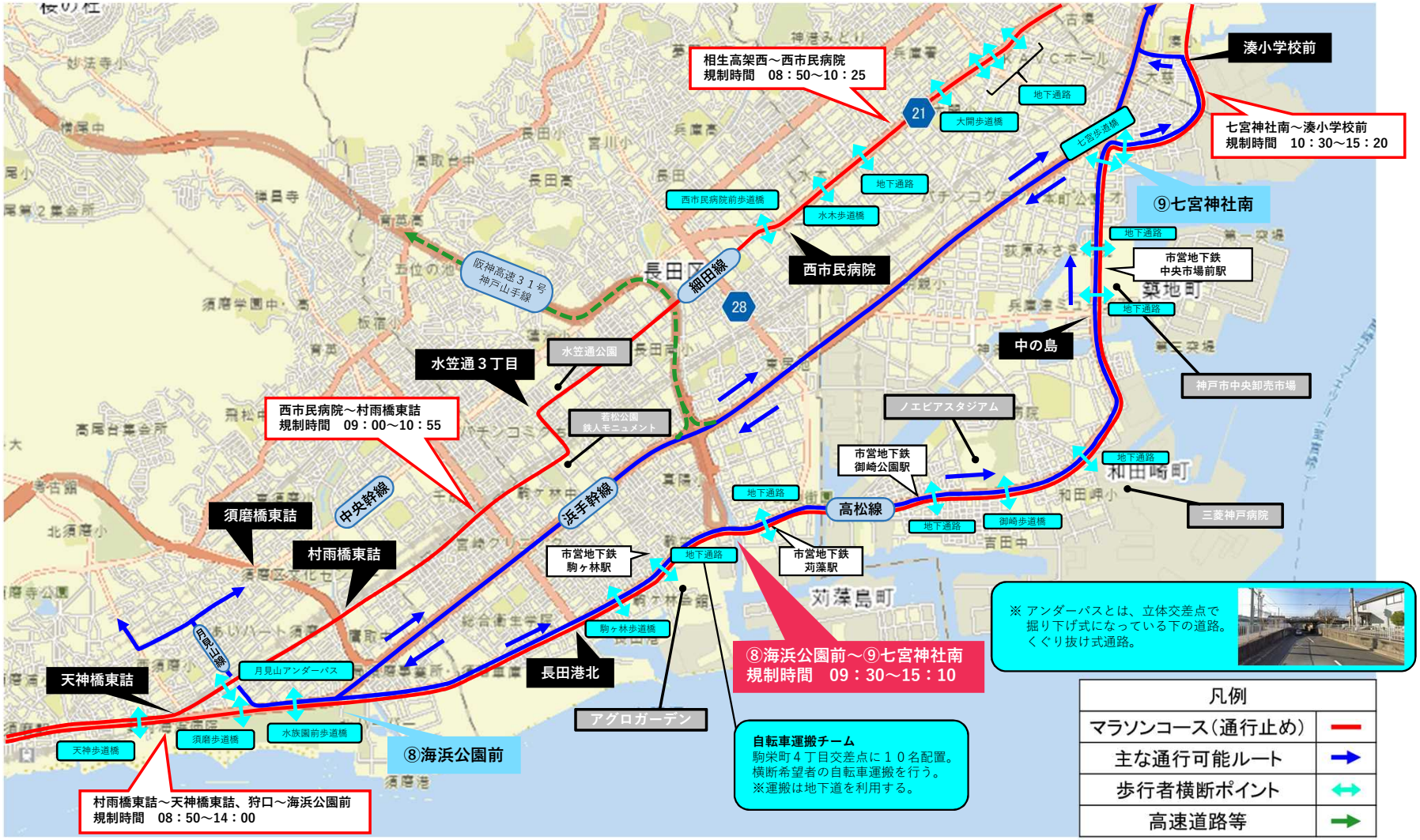

⑨七宮神社南～⑩湊小学校前

GSI, Esri, HERE, Garmin, Foursquare, GeoTechnologies, Inc, METI/NASA, USGS

⑩湊小学校前～⑪神戸駅南

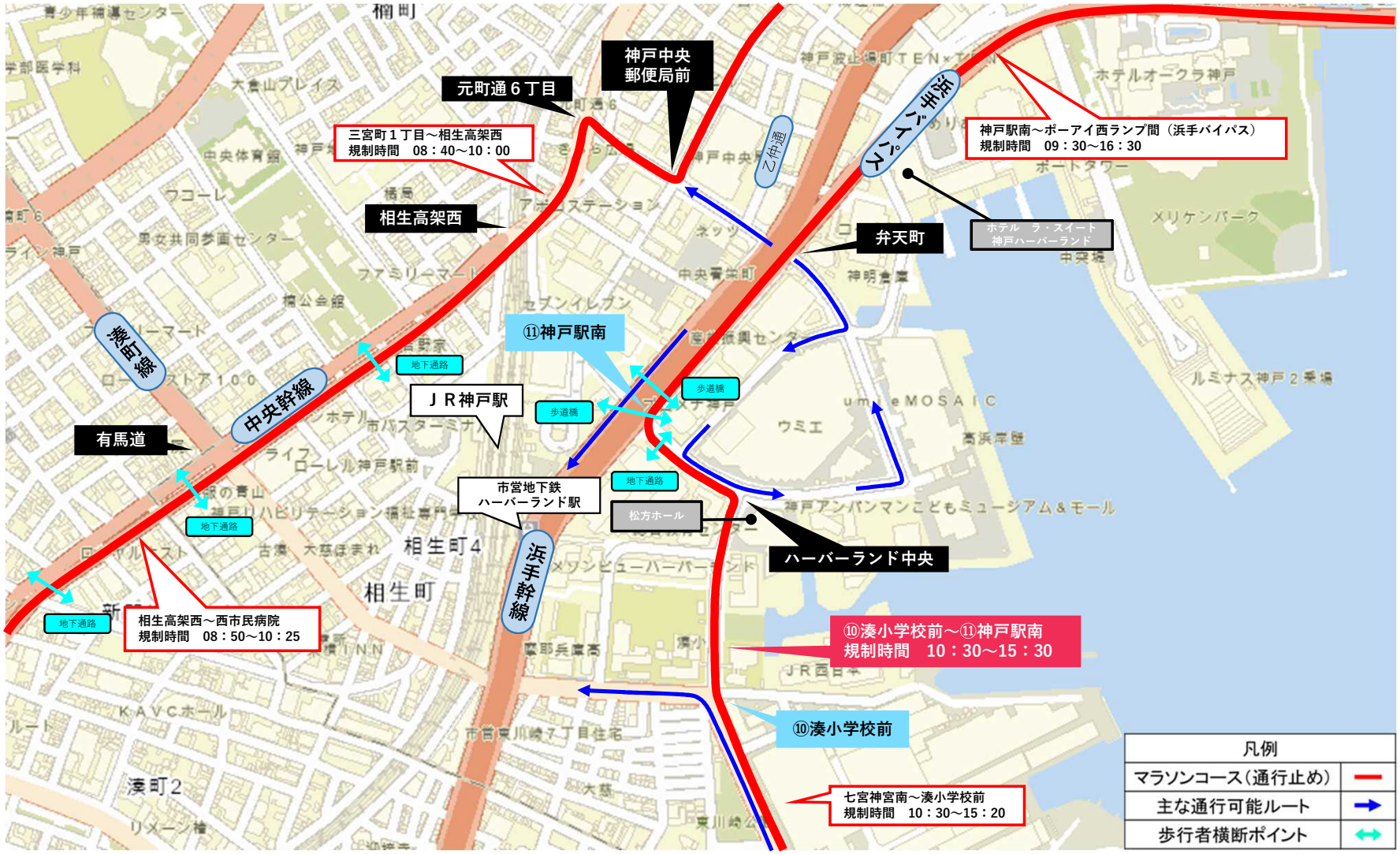

GSI, Esri, HERE, Garmin, Foursquare, GeoTechnologies, Inc, METI/NASA, USGS

⑪神戸駅南～⑫浜手バイパス西行入路

GSI, Esri, HERE, Garmin, Foursquare, GeoTechnologies, Inc, METI/NASA, USGS

⑬ポーアイ西ランプ～⑭フィニッシュ地点

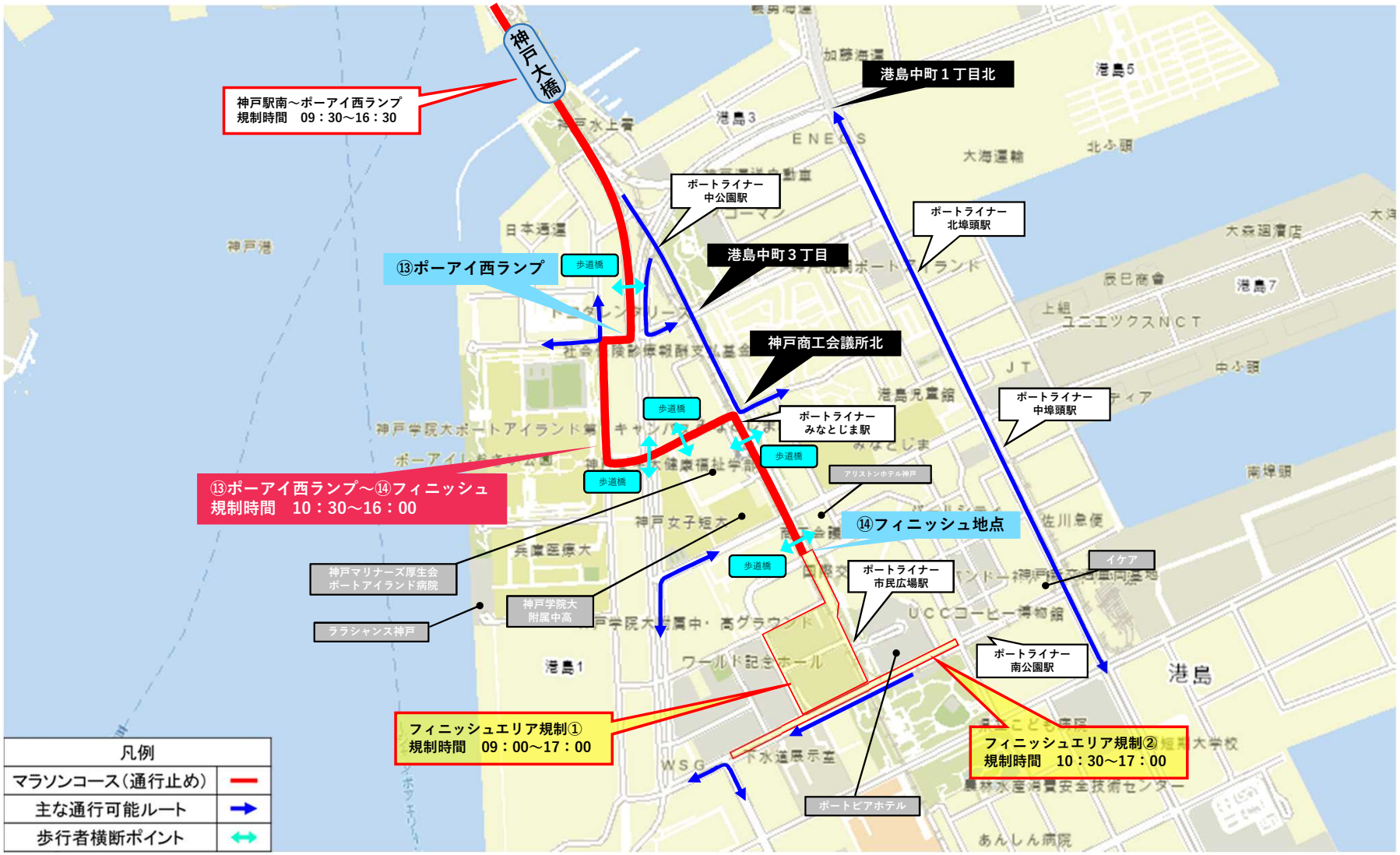

GSI, Esri, HERE, Garmin, Foursquare, GeoTechnologies, Inc, METI/NASA, USGS